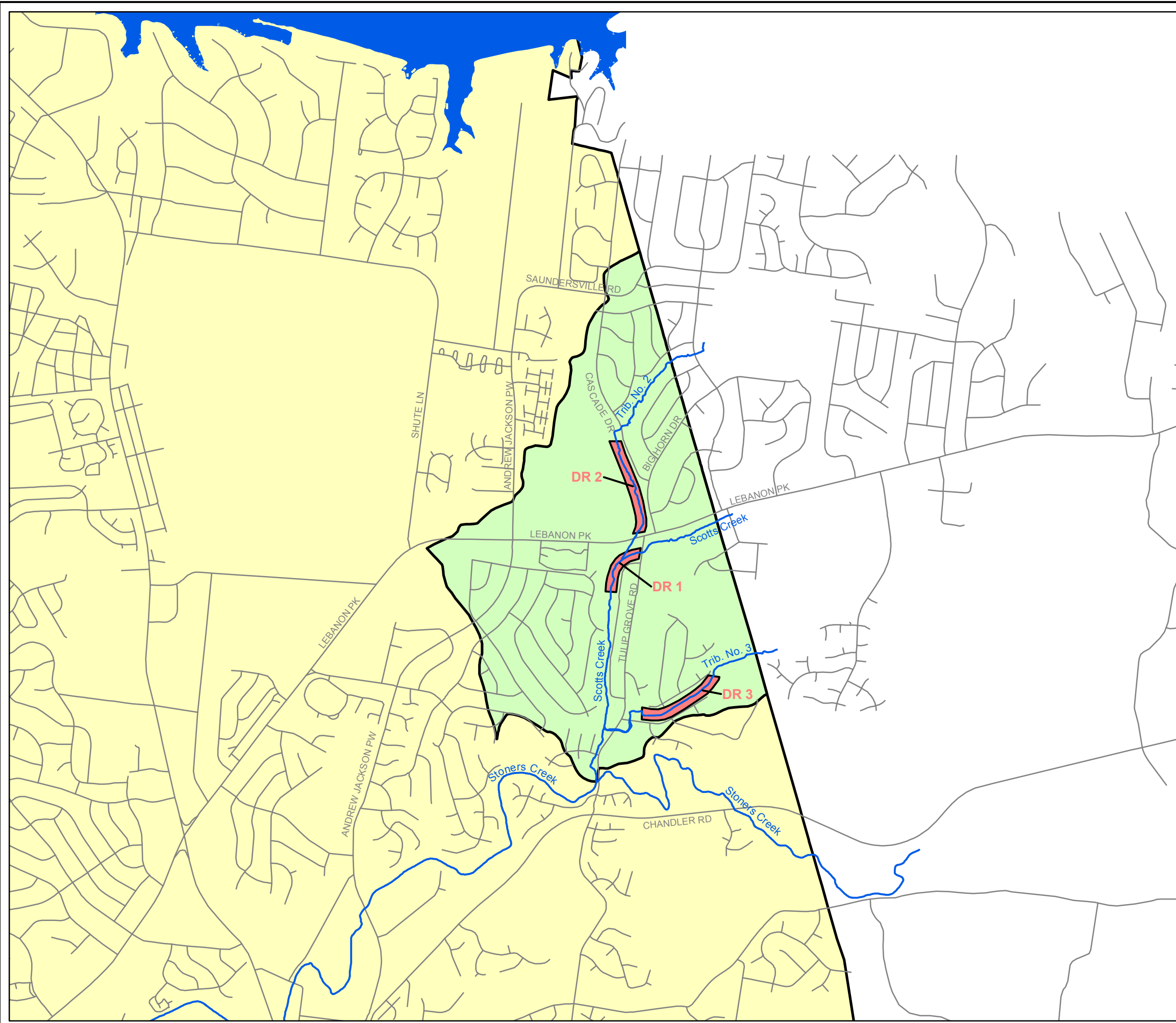








Figure C.15
Stones River - Scotts Creek
Damage Reach Map



-  Streams
-  Streets
-  Damage Reaches
-  Scotts Creek Watershed
-  Davidson County Boundary



0 2,000 4,000 Feet

